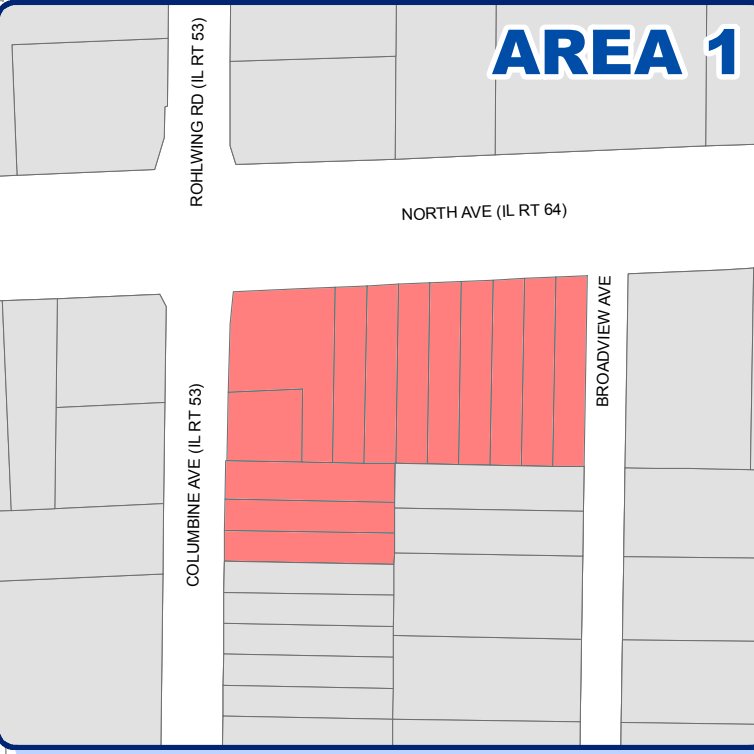
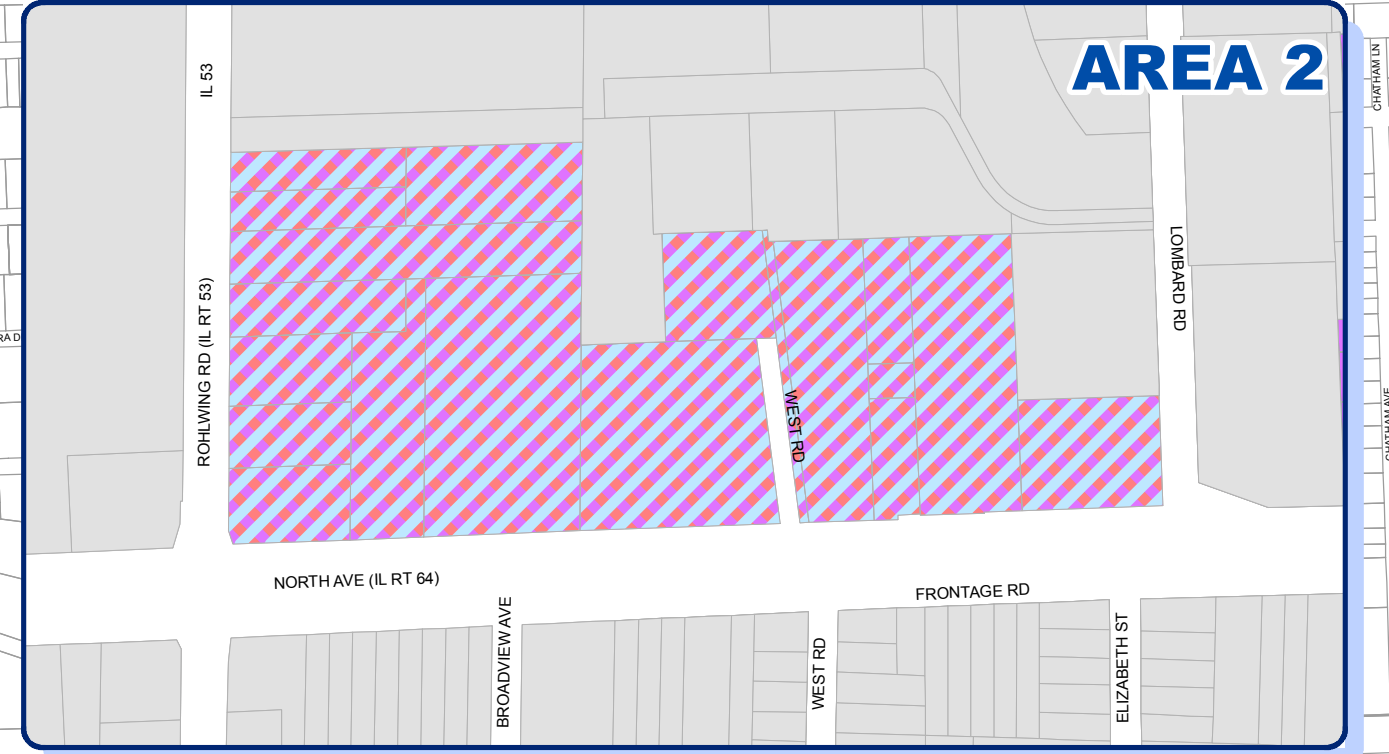


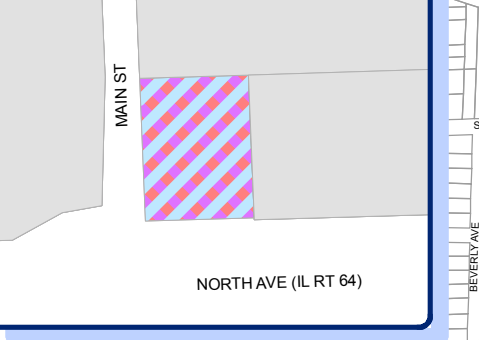
AREA 1



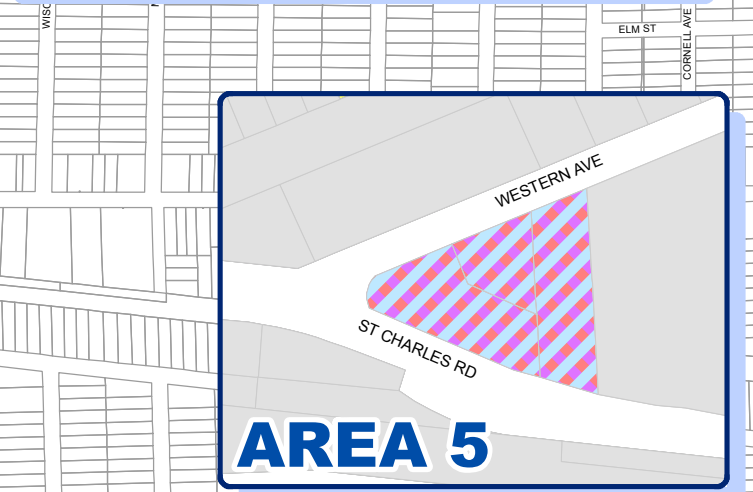
AREA 2



AREA 3



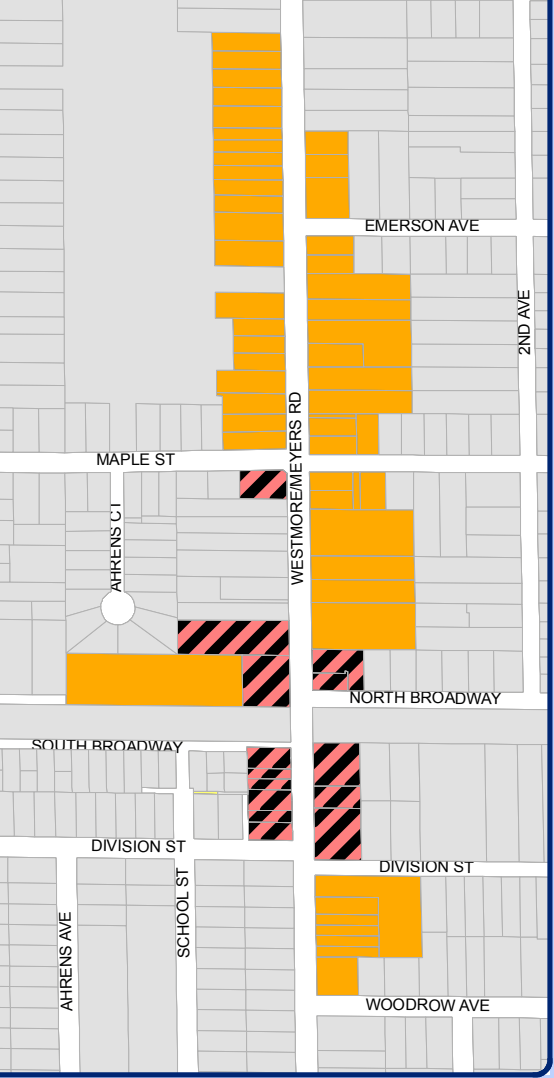
AREA 4



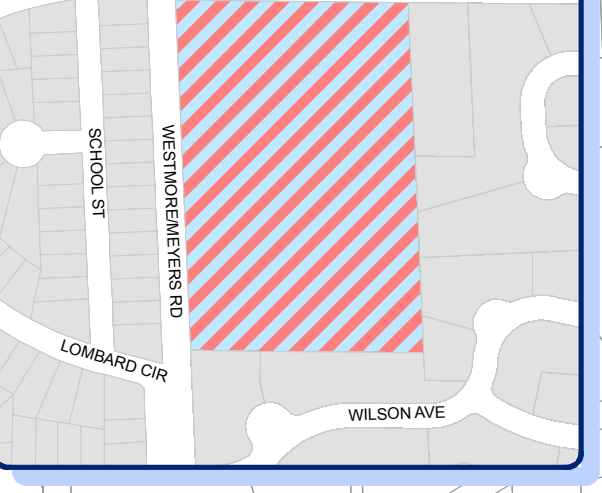
AREA 5



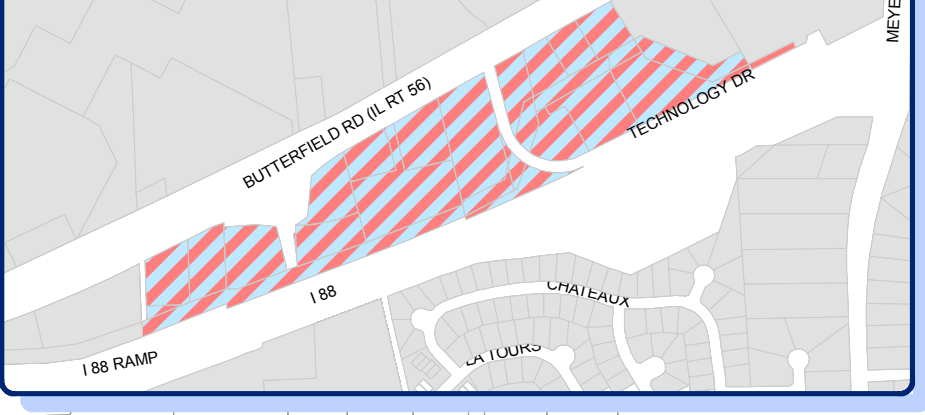
AREA 7











AREA 8



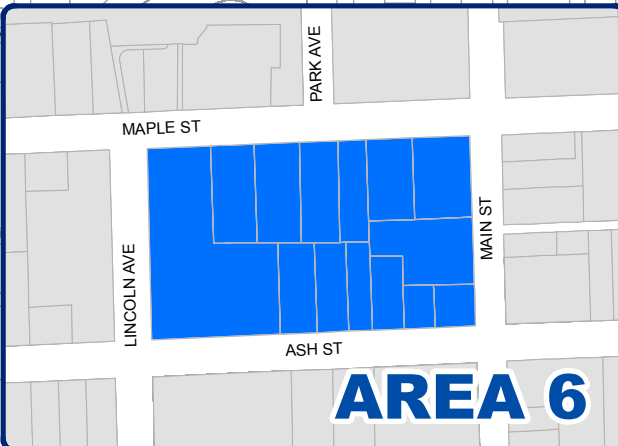
AREA 11



**Comprehensive Plan 2014
Land Use Recommendations**

-  boundary agreement
-  CBD Mixed Use Area
-  Outside VOL planning jurisdiction
-  Estate Residential
-  Low Density Residential
-  Low-Medium Density Residential
-  Medium Density Residential
-  High Density Residential
-  Office
-  Neighborhood Commercial
-  Community Commercial
-  Regional Commercial
-  Light Industrial
-  Mixed Office and Industrial
-  Mixed Use Commercial and Office
-  Open Space and Recreational
-  Public and Institutional

AREA 6



AREA 9



AREA 10

